

BORDER CROSSING ACT - INSTRUMENT

LEGEND	BORDER INFORMATION	BORDER MAP	FIELDNOTES
<p>Start - End: ●</p> <p>Sudden Change: ⚡</p> <p>Deviation: ⚡</p> <p>Scale: _____</p> <p>Total Distance: 62 + 2.65 + 7.6 = 14.6 km</p> <p>Orientation: ↑ N</p> <p>Administrative Border: - - - - -</p>	<p>Location: Strasbourg - Kehl</p> <p>Name BC Actor: Sima Vanichkeulde</p> <p>Date: 1/03/2023</p> <p>How: Foot-Team: cycling</p> <p>Speed: Average of 11.5 km/h</p> <p>Weather: Sunny windy cold (w/c)</p>		<p>A lot more french summer plate cars in germany than german summer plate cars in france. A lot more stores (alco, bakak, oil) on the german side (near the border). No real difference in the town at the border unless the automatic announcement of the stations in germany (in german) and with typical german band music for the train stop Kehl bahnhof.</p>
	<p>BORDER PROJECTION</p>		





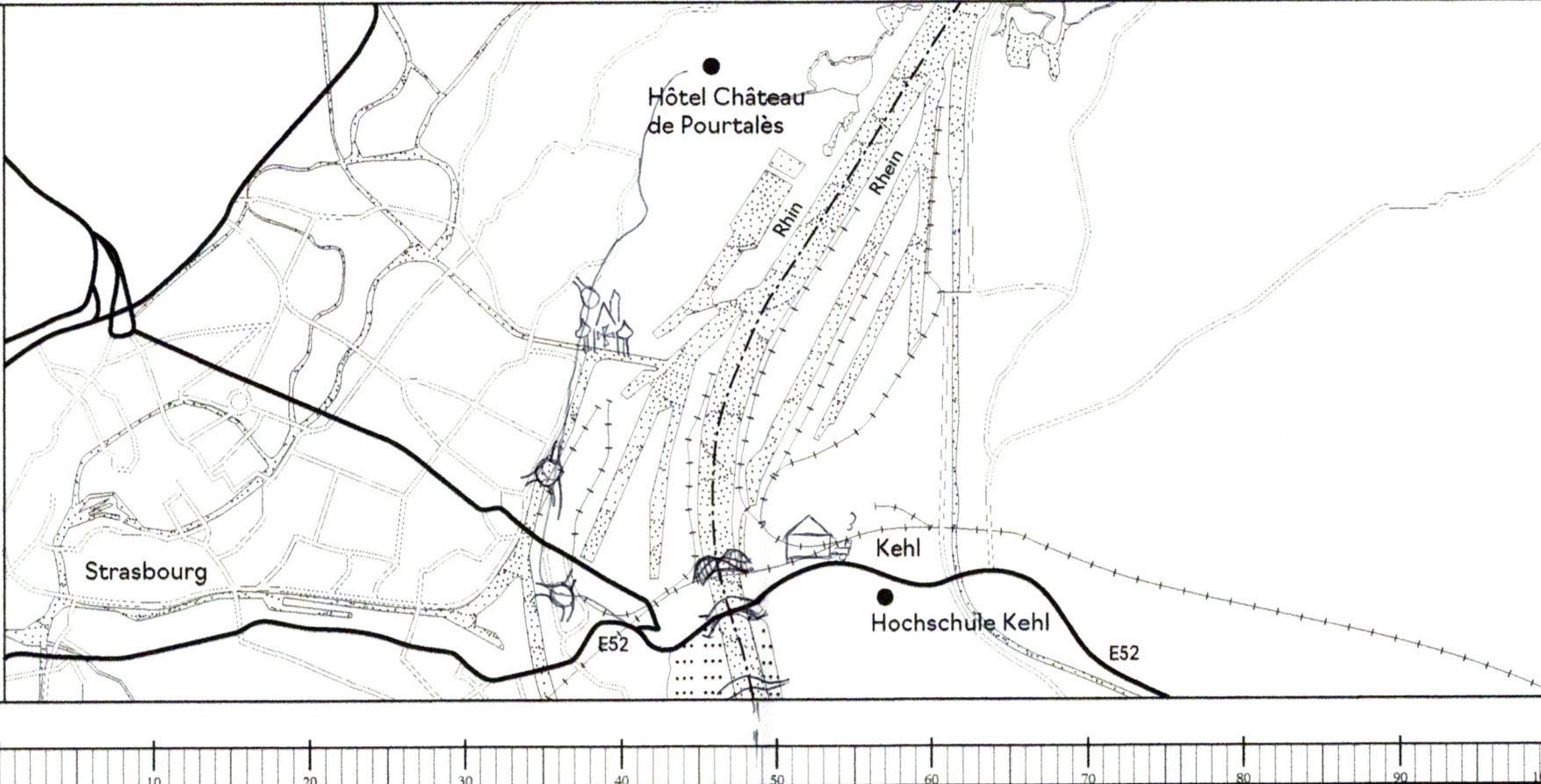
SUBJECT LEGEND	BORDER MANIFESTATION DESCRIPTION	BORDER STRETCHING	CONTEXT DRAWING
<p>/// Road</p> <p>■ French car</p> <p>□ German car</p>	<p>The border is visible in so that the stores are in german / french, but about 75% cars are french summer plates. At the french side only french cars & residential buildings. The bank is from the 1945 division.</p>		
<p>Rhein river</p>	<p>From the highway, we can see a bridge for walkers at the Parc des deux Rives. The border is the bridge, as there are no marks of where it lies crossing the river.</p>		








BORDER CROSSING ACT - INSTRUMENT

LEGEND	BORDER INFORMATION	BORDER MAP	FIELDNOTES
<p>Start - End: ●</p> <p>Sudden Change: ⚡</p> <p>Deviation: ↻</p> <p>Scale: _____</p> <p>Total Distance: _____</p> <p>Orientation: ↑ N</p> <p>Administrative Border: - - - - -</p>	<p>Location: Kehl - Strasbourg</p> <p>Name BCActor: Laura / Maxime</p> <p>Date: 01/03/23</p> <p>How: Tramway</p> <p>Speed: ≈ 30 km/h</p> <p>Weather: Sunny / cold</p>		<p>As we rode the tramway, we noticed the sign switching between German and French. The transition is physically represented by the bridge crossing the Rhine. The landscape is rather industrial looking on the German side and as we entered the French side, it began to look more lived in.</p>
	<p>BORDER PROJECTION</p>		

SUBJECT LEGEND	BORDER MANIFESTATION DESCRIPTION	BORDER STRETCHING	CONTEXT DRAWING
<p>Environment</p>	<p>A l'approche de la frontière nous avons remarqué le pont et les panneaux écrits en 2 langues. La police aux frontières était aussi présente.</p>		

BORDER CROSSING ACT - INSTRUMENT

LEGEND	BORDER INFORMATION	BORDER MAP	FIELDNOTES
<p>Start - End: ●</p> <p>Sudden Change: </p> <p>Deviation: </p> <p>Scale: </p> <p>Total Distance: 7.8 km</p> <p>Orientation: ↑ N</p> <p>Administrative Border: </p>	<p>Location: Hochschule Kehl - Chateau Pourtalès</p> <p>Name BCActor: Vanille Risser</p> <p>Date: 01.03.22</p> <p>How: car</p> <p>Speed: 25kmh - 50kmh</p> <p>Weather: cold, cloudy, grey-ish</p>		<p>The destination was too far to reach within 1 hr. by foot so we took the car.</p> <p>many red lights & Kreuzungen in Germany - France however has many roundabouts a lot. so to get to Strasbourg we had to cross a bridge. There are 3 bridges between Kehl & Strasbourg.</p>
<p>BORDER PROJECTION</p>			

SUBJECT LEGEND	BORDER MANIFESTATION DESCRIPTION	BORDER STRETCHING		CONTEXT DRAWING
	<p>Train station - Kehl has a train station at the border.</p> <p>Bridge - there are a mixture of 3 bridges betw. Kehl & Str. roundabout - we came across approx 3/4 roundabouts orthodox churches (vs Ger. Kreuzung)</p>			
	<p>we passed a beautiful orthodox church along the way. It stand out from its surroundings bc it looked vastly different, had a diff architectural style & diff colours & all.</p>			

BORDER CROSSING ACT - INSTRUMENT

LEGEND	BORDER INFORMATION	BORDER MAP	FIELDNOTES
<p>Start - End: ●</p> <p>Sudden Change: ⊕</p> <p>Deviation: ○</p> <p>Scale: —</p> <p>Total Distance: 7 km</p> <p>Orientation: ↑ N</p> <p>Administrative Border: - - - - -</p>	<p>Location: HS Kehl</p> <p>Name BCActor: Konstantin Kimmel</p> <p>Date: 01.03.2023</p> <p>How: By foot and with bus</p> <p>Speed: unhurried</p> <p>Weather: good but cold</p>		<p>We started off in a very urban part of Strasbourg with tall buildings, many roads and cars. The further we came to the chateau, the more leafy or surroundings were. Smaller houses, more garden spaces and more trees. It became more peaceful and relaxing almost as walking in a park.</p>
<p>BORDER PROJECTION</p>			

SUBJECT LEGEND	BORDER MANIFESTATION DESCRIPTION	BORDER STRETCHING	CONTEXT DRAWING
	<p>Crossing the border by foot was a very relaxing way of crossing it. We all got the time to feel the moment and enjoy the view.</p> <p>The weather was great, too. Very sunny, but a little cold.</p>		

BORDER CROSSING ACT - INSTRUMENT

LEGEND	BORDER INFORMATION	BORDER MAP	FIELDNOTES
<p>Start - End: ●</p> <p>Sudden Change: ⚡</p> <p>Deviation: ⚙</p> <p>Scale: ○</p> <p>Total Distance: _____</p> <p>Orientation: ↑ N</p> <p>Administrative Border: - - - - -</p>	<p>Location: _____</p> <p>Name BCActor: MÉLISANDE GUANHONA</p> <p>Date: 1.03.22</p> <p>How: CAR</p> <p>Speed: 24 km/h</p> <p>Weather: cold, sunny</p>		<p>As we drove we have seen two bridges and also a church. On the road in Germany the lights get from red to orange to green while it gets from green to red to green directly.</p> <p>_____</p> <p>_____</p> <p>_____</p> <p>_____</p> <p>_____</p> <p>_____</p> <p>_____</p> <p>_____</p> <p>_____</p> <p>_____</p> <p>_____</p>
	BORDER PROJECTION		

SUBJECT LEGEND	BORDER MANIFESTATION DESCRIPTION	BORDER STRETCHING	CONTEXT DRAWING
<p></p> <p></p> <p></p>	<p>roundabout</p> <p>church</p> <p>_____</p> <p>_____</p> <p>_____</p> <p>_____</p> <p>_____</p>		

BORDER CROSSING ACT - INSTRUMENT

<i>LEGEND</i>	<i>BORDER INFORMATION</i>	<i>BORDER MAP</i>	<i>FIELDNOTES</i>
<p>Start - End: ●</p> <p>Sudden Change: ⚡</p> <p>Deviation: ○</p> <p>Scale: _____</p> <p>Total Distance: 7 km</p> <p>Orientation: ↑ N</p> <p>Administrative Border: - - - - -</p>	<p>Location: Germany → France</p> <p>Name BCActor: Anselm Caroline Budget Valentina Claudia</p> <p>Date: 01/03/2023</p> <p>How: Walk + tram</p> <p>Speed: Walk: 4 km/h tram: 20 km/h</p> <p>Weather: Sunny cold 4°</p>		<p>.....</p> <p>.....</p> <p>.....</p> <p>.....</p> <p>.....</p> <p>.....</p> <p>.....</p> <p>.....</p> <p>.....</p> <p>.....</p> <p>.....</p> <p>.....</p> <p>.....</p> <p>.....</p> <p>.....</p> <p>.....</p> <p>.....</p> <p>.....</p> <p>.....</p> <p>.....</p> <p>.....</p> <p>.....</p> <p>.....</p>
	<i>BORDER PROJECTION</i>		

<i>SUBJECT LEGEND</i>	<i>BORDER MANIFESTATION DESCRIPTION</i>	<i>BORDER STRETCHING</i>	<i>CONTEXT DRAWING</i>
<p>.....</p> <p>.....</p> <p>.....</p> <p>.....</p>	<p>This is the bridge that we crossed to officially cross the border</p> <p>.....</p> <p>.....</p> <p>.....</p>		<p>.....</p> <p>.....</p> <p>.....</p>
<p>.....</p> <p>.....</p> <p>.....</p> <p>.....</p>	<p>Gas station in Germany</p> <p>.....</p> <p>.....</p> <p>.....</p>		<p>.....</p> <p>.....</p> <p>.....</p>

BORDER CROSSING ACT - INSTRUMENT

LEGEND	BORDER INFORMATION	BORDER MAP	FIELDNOTES
<p>Start - End: ●</p> <p>Sudden Change: [Symbol]</p> <p>Deviation: [Symbol]</p> <p>Scale: [Symbol]</p> <p>Total Distance: 2,1 km</p> <p>Orientation: ↑ N</p> <p>Administrative Border: [Symbol]</p>	<p>Location: Kehl</p> <p>Name BCActor: Axel</p> <p>Date: 01/03/2023</p> <p>How: walk</p> <p>Speed: slowly</p> <p>Weather: Sunny</p>		<p>Fieldnotes section with horizontal dashed lines for text entry.</p>
<p>BORDER PROJECTION</p>			

SUBJECT LEGEND	BORDER MANIFESTATION DESCRIPTION	BORDER STRETCHING	CONTEXT DRAWING
	<p>No policy</p> <p>No security</p>		

BORDER CROSSING ACT - INSTRUMENT

LEGEND	BORDER INFORMATION	BORDER MAP	FIELDNOTES
<p>Start - End: ●</p> <p>Sudden Change: ▤</p> <p>Deviation: ○</p> <p>Scale: _____</p> <p>Total Distance: <u>2.1 KM</u></p> <p>Orientation: ↑ N</p> <p>Administrative Border: - - - - -</p>	<p>Location: <u>Kehl - Allemagne</u></p> <p>Name BCActor: <u>Natalia ARIZA</u></p> <p>Date: <u>01/03/23</u></p> <p>How: <u>Walking</u></p> <p>Speed: <u>Slowly</u></p> <p>Weather: <u>Sunny</u></p>		<p>.....</p> <p>.....</p> <p>.....</p> <p>.....</p> <p>.....</p> <p>.....</p> <p>.....</p> <p>.....</p> <p>.....</p> <p>.....</p> <p>.....</p> <p>.....</p> <p>.....</p> <p>.....</p> <p>.....</p> <p>.....</p> <p>.....</p> <p>.....</p> <p>.....</p>
	BORDER PROJECTION		




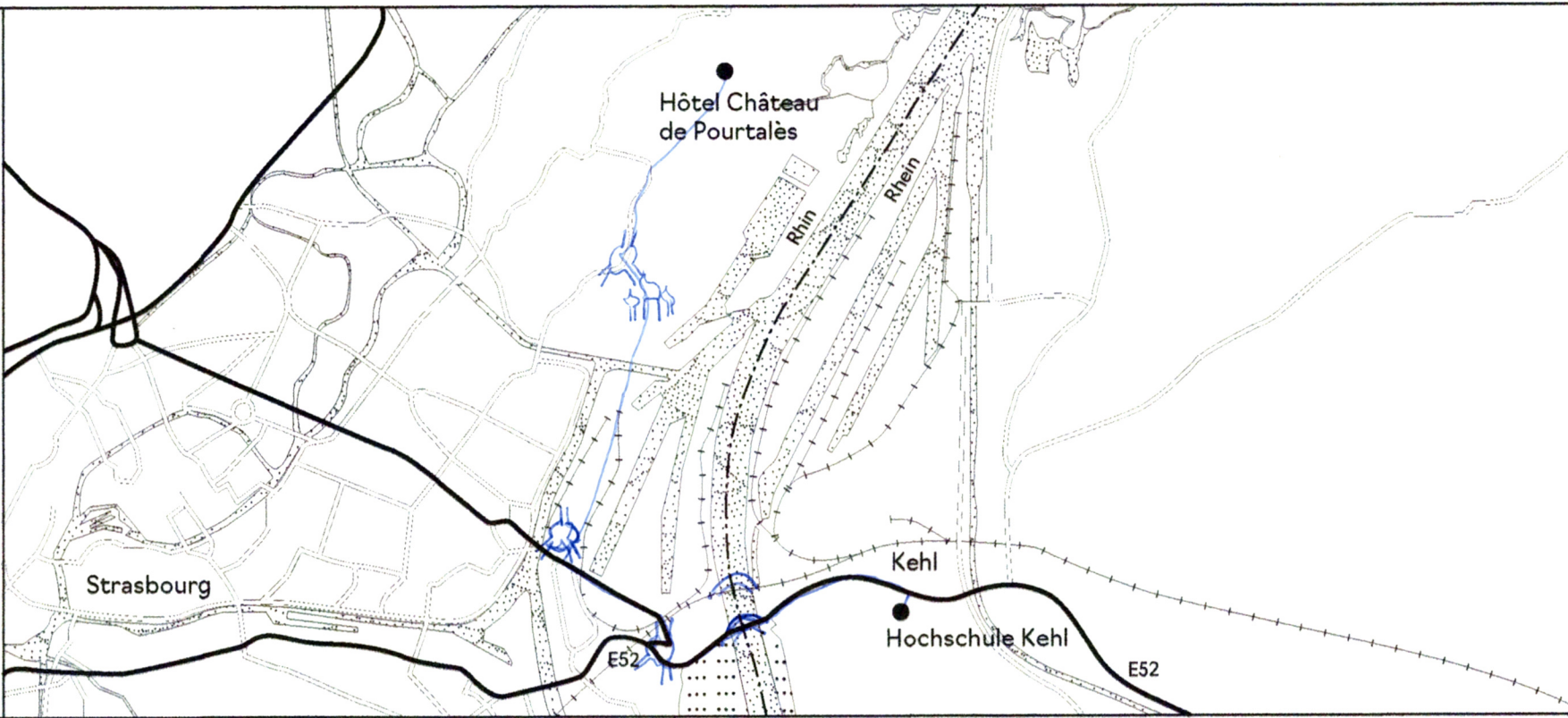
SUBJECT LEGEND	BORDER MANIFESTATION DESCRIPTION	BORDER STRETCHING	CONTEXT DRAWING
<p>▤</p> <p>.....</p> <p>.....</p> <p>.....</p>	<p>A quiet border, there are not many people in the morning to cross. The border is a bridge where you can walk or ride a bicycle.</p> <p>.....</p> <p>.....</p>		
<p>.....</p> <p>.....</p> <p>.....</p> <p>.....</p>	<p>there are not signs that tell you that they are moving from one country to another.</p>		







BORDER CROSSING ACT - INSTRUMENT

LEGEND	BORDER INFORMATION	BORDER MAP	FIELDNOTES
<p>Start - End: ●</p> <p>Sudden Change: ⚡</p> <p>Deviation: ↻</p> <p>Scale: _____</p> <p>Total Distance: _____</p> <p>Orientation: ↑ N</p> <p>Administrative Border: - - - - -</p>	<p>Location: Hochschule Kehl - Château Pourtales</p> <p>Name BCActor: TRAORE Howard</p> <p>Date: 1st March 2023</p> <p>How: Car</p> <p>Speed: 24 km</p> <p>Weather: Cold</p>		<p>First of all, we took a car and we immediately saw the difference between the green lights in both countries.</p>
BORDER PROJECTION			

SUBJECT LEGEND	BORDER MANIFESTATION DESCRIPTION	BORDER STRETCHING	CONTEXT DRAWING
	<p>roundabout</p> <p>bridge</p> <p>orthodox church</p>		
<p>_____</p> <p>_____</p> <p>_____</p> <p>_____</p>	<p>_____</p> <p>_____</p> <p>_____</p> <p>_____</p>		

BORDER CROSSING ACT - INSTRUMENT

LEGEND	BORDER INFORMATION	BORDER MAP	FIELDNOTES
<p>Start - End: ●</p> <p>Sudden Change: </p> <p>Deviation: </p> <p>Scale: _____</p> <p>Total Distance: _____</p> <p>Orientation: ↑ N</p> <p>Administrative Border: </p>	<p>Location: Hochschule Kehl - Château Point also</p> <p>Name BCActor: Carole Friess</p> <p>Date: 01/03/2022</p> <p>How: Car</p> <p>Speed: 24 km / heure</p> <p>Weather: Cold but sunny</p>	 <p>Scale: 0 10 20 30 40 50 60 70 80 90 100</p>	<p>We drove on many bridges and saw the beautiful orthodox church. Then when we entered the Koblenz, the vibe changed and we felt like we left the city and didn't were next to a big city like Strasbourg.</p>
<p>BORDER PROJECTION</p>			

SUBJECT LEGEND	BORDER MANIFESTATION DESCRIPTION	BORDER STRETCHING	CONTEXT DRAWING
<p></p> <p></p> <p></p> <p></p>	<p>Train station: the German train station looked different</p> <p>Bridge: we drove over some bridges</p> <p>Roundabout: there were about 3-4 roundabouts</p> <p>Orthodox church</p>		
<p>_____</p> <p>_____</p> <p>_____</p> <p>_____</p>	<p>_____</p> <p>_____</p> <p>_____</p> <p>_____</p>	<p>_____</p> <p>_____</p> <p>_____</p> <p>_____</p>	<p>_____</p> <p>_____</p> <p>_____</p> <p>_____</p>

BORDER CROSSING ACT - INSTRUMENT

LEGEND	BORDER INFORMATION	BORDER MAP	FIELDNOTES
<p>Start - End: ●</p> <p>Sudden Change: ⚡</p> <p>Deviation: ○</p> <p>Scale: —</p> <p>Total Distance: 7km</p> <p>Orientation: ↑ N</p> <p>Administrative Border: - - - - -</p>	<p>Location: <u>Chateau Pourtales</u></p> <p>Name BCActor: <u>Vadja + Johannes</u></p> <p>Date: <u>01/03/23</u></p> <p>How: <u>Walking, Bus</u></p> <p>Speed: <u>5-30 km/h</u></p> <p>Weather: <u>Sunny, cold</u></p>		<p><u>Burg King</u></p> <p><u>Moschee</u></p> <p><u>Casinos + Tabak</u></p> <p><u>Polizei + Police</u></p> <p><u>Brücke</u></p> <p><u>Panzer</u></p> <p><u>Kaputte Renault</u></p> <p><u>Besetzte Gebäude</u></p> <p><u>1 Schule</u></p> <p><u>Fluss (Gren)</u></p> <p><u>Wald</u></p> <p><u>Turm</u></p> <p><u>Schlag</u></p> <p><u>Holzstube</u></p> <p><u>Grundriss</u></p>
	BORDER PROJECTION		

SUBJECT LEGEND	BORDER MANIFESTATION DESCRIPTION	BORDER STRETCHING	CONTEXT DRAWING
	<p><u>Iran/Adel/Eisenbahn/Trak</u></p> <p><u>Graffiti Sticker</u></p> <p><u>an der Brücke</u></p> <p><u>Kein Grenzstein</u></p> <p><u>Schiffsverkehr</u></p> <p><u>unterschiedliche Häuser</u></p>		
	<p><u>Grüner Fluss mit Müll</u></p> <p><u>Keine Waldluft</u></p> <p><u>Vorkriegswirtschaft</u></p> <p><u>Erst Turm, dann Schlag</u></p> <p><u>Schöne Einrichtung</u></p>		

BORDER CROSSING ACT - INSTRUMENT

LEGEND	BORDER INFORMATION	BORDER MAP	FIELDNOTES
<p>Start - End: ●</p> <p>Sudden Change: ⚡</p> <p>Deviation: ○</p> <p>Scale: ———</p> <p>Total Distance: 8 km</p> <p>Orientation: ↑ N</p> <p>Administrative Border: - - - - -</p>	<p>Location: <u>Strasbourg / Kehl</u></p> <p>Name BCActor: <u>Vincent + Laure</u></p> <p>Date: <u>01/03/2023</u></p> <p>How: <u>Bike</u></p> <p>Speed: <u>10,66 km/h</u></p> <p>Weather: <u>Beau temps frais (Stimpy + cold)</u></p>		<p>The border is very active:</p> <ul style="list-style-type: none"> - trucks - industries - factories - trains - boats <p>The landscape of Elsass is beautiful.</p>
<p>BORDER PROJECTION</p>			

SUBJECT LEGEND	BORDER MANIFESTATION DESCRIPTION	BORDER STRETCHING	CONTEXT DRAWING
<p>□ boundary</p> <p>— river</p> <p>≡ cycle path</p>	<p>From the Rhine is a very quite experience when walking / cycling on the pedestrian or bridge. Yet, there is no much traffic (cars and trucks) on the other side.</p>		
			<p>bird watching for in the Pourtalès park</p>

BORDER CROSSING ACT - INSTRUMENT

LEGEND	BORDER INFORMATION	BORDER MAP	FIELDNOTES
<p>Start - End: ●</p> <p>Sudden Change: ⚡</p> <p>Deviation: ⚙</p> <p>Scale: ○</p> <p>Total Distance: 7km</p> <p>Orientation: ↑ N</p> <p>Administrative Border: - - - - -</p>	<p>Location: Euroregion Kehl Strasbourg Ortenau</p> <p>Name BCActor: Sarah & Chiara</p> <p>Date: 01.03.23</p> <p>How: walking, taking the bus</p> <p>Speed: medium</p> <p>Weather: cold, sunny</p>		<p>We went from urban areas to a rural area where the Château Pourtales is located</p>
	<p>BORDER PROJECTION</p>		

SUBJECT LEGEND	BORDER MANIFESTATION DESCRIPTION	BORDER STRETCHING	CONTEXT DRAWING

BORDER CROSSING ACT - INSTRUMENT

LEGEND	BORDER INFORMATION	BORDER MAP	FIELDNOTES
<p>Start - End: ●</p> <p>Sudden Change: ⚡</p> <p>Deviation: ↻</p> <p>Scale: </p> <p>Total Distance: 8,5 km</p> <p>Orientation: ↑ N</p> <p>Administrative Border: - - - - -</p>	<p>Location: <u>Kehl - Strasbourg</u></p> <p>Name BCActor: <u>Bile Wassubey</u> <u>Fabienne Seloup</u></p> <p>Date: <u>1/3/23</u></p> <p>How: <u>Car</u></p> <p>Speed: <u>50 km</u></p> <p>Weather: <u>Sunny + cold (-2°)</u></p>		<p>My car, far we were observing we took the wrong road & had to turned around, in front of the "border" bridge</p>
	<p>BORDER PROJECTION</p>		

SUBJECT LEGEND	BORDER MANIFESTATION DESCRIPTION	BORDER STRETCHING	CONTEXT DRAWING
<p>~ = river</p> <p>--- = road</p> <p> = rails for the train</p>	<p>everything written in German but closed to the Kehl station (and the Rhine), and office with the name in French! the Rhine written in German</p> <p>2 bridges, one for the train, one for the car</p>	<p>the border in the middle of the bridge</p>	<p>In Germany before the bridge</p>
<p>● the border (in the middle of the river)</p>	<p>on the French side, a signal for France with the speed limits, a signal with "europe" the flags France EU the Redgarden</p>	<p>the border in the middle of the Rhine</p> <p>Ring: we don't see the</p>	<p>The Bridge</p>

franco-german everything is in French

we see border but suddenly we see we are in France (or in Germany)

BORDER CROSSING ACT - INSTRUMENT

LEGEND	BORDER INFORMATION	BORDER MAP	FIELDNOTES
<p>Start - End: ●</p> <p>Sudden Change: ⚡</p> <p>Deviation: ○</p> <p>Scale: ———</p> <p>Total Distance: ———</p> <p>Orientation: ↑ N</p> <p>Administrative Border: - - - - -</p>	<p>Location: <u>Kurgio</u></p> <hr/> <p>Name BCActor: <u>Florian, Felix</u></p> <hr/> <p>Date: <u>01-03-23</u></p> <hr/> <p>How: <u>Walk, Bus</u></p> <hr/> <p>Speed: <u>Medium</u></p> <hr/> <p>Weather: <u>Sunny, chill</u></p> <hr/>		<p><u>BCA beginning at Hochschule Kehl.</u></p> <hr/> <p><u>Walking across the tram bridge towards Port du Rhin and crossing the border.</u></p> <hr/> <p><u>Walking past stops and the train station to end up in the residential area of Port du Rhin.</u></p> <hr/> <p><u>Took a bus from Huel & passing through a rather industrial area to end up at Boulevard de la Marne, there is a very urban area. Then we took off for Rebersheim and enjoyed a walk in a rural area.</u></p>
	<p>BORDER PROJECTION</p>		

SUBJECT LEGEND	BORDER MANIFESTATION DESCRIPTION	BORDER STRETCHING	CONTEXT DRAWING
<p><u>Tabac-sign</u></p> <hr/> <p><u>the sign</u></p> <hr/> <p><u>Bridge</u></p>	<p><u>A lot of specific tobacco shops in Kehl</u></p> <p><u>multi-lingual signs</u></p> <p><u>French signs of shops and public services</u></p> <hr/> <p><u>Bridge connects the two riverside</u></p>		
<p><u>Tank</u></p> <hr/> <p><u>Flag french</u></p> <hr/> <p><u>Flag Europe</u></p>	<p><u>French tank in front of a school as a memorial of World War II</u></p> <p><u>French flag in front of school</u></p> <p><u>European flag as a symbol of a European cross-border environment</u></p>		

BORDER CROSSING ACT - INSTRUMENT

LEGEND	BORDER INFORMATION	BORDER MAP	FIELDNOTES
<p>Start - End: ●</p> <p>Sudden Change: ⚡</p> <p>Deviation: ○</p> <p>Scale: _____</p> <p>Total Distance: ~ 11 km</p> <p>Orientation: ↑ N</p> <p>Administrative Border: - - - - -</p>	<p>Location: <u>Kehl - Pourtalès</u></p> <p>Name BCActor: <u>GUERIN</u></p> <p>Date: <u>01/03/2023</u></p> <p>How: <u>Tram</u></p> <p>Speed: <u>30/40 km/h</u></p> <p>Weather: <u>Sunny</u></p>		<p>In Germany there was a lot of shops that were written in french. We saw a white station before crossing the border, there was german and french cars.</p> <p>_____</p> <p>_____</p> <p>_____</p> <p>_____</p> <p>_____</p> <p>_____</p> <p>_____</p> <p>_____</p> <p>_____</p> <p>_____</p> <p>_____</p>
	BORDER PROJECTION		

SUBJECT LEGEND	BORDER MANIFESTATION DESCRIPTION	BORDER STRETCHING	CONTEXT DRAWING
<p>! Border</p> <p>☰ tram</p> <p>☰ bridge</p> <p>~ water</p>	<p>We crossed the border with the tram. The border was in the middle of the Rhine. There was no sign of really crossing the border except the change of language in the tram.</p>	<p style="text-align: left;">Germany</p> <p style="text-align: right;">France</p>	
<p>Cultural influence in both sides of the border</p> <p>☰ shops</p>	<p>There were shops that had signs written in french in germany, but in France a little bit less - just a bakery with the indication in german.</p>		<p>Tank Starman</p>

BORDER CROSSING ACT - INSTRUMENT

LEGEND	BORDER INFORMATION	BORDER MAP	FIELDNOTES
<p>Start - End: ●</p> <p>Sudden Change: [zigzag line]</p> <p>Deviation: [dotted line]</p> <p>Scale: [dashed line]</p> <p>Total Distance: [dotted line]</p> <p>Orientation: ↑ N</p> <p>Administrative Border: [dashed line]</p>	<p>Location: <u>Kehl - Strasbourg</u></p> <p>Name BCActor: <u>Fabienne - Louise</u></p> <p>Date: <u>01/03/23</u></p> <p>How: <u>walking + bus</u></p> <p>Speed: _____</p> <p>Weather: <u>Sunny, cold, few clouds</u></p>		<p>in Kehl many things in two languages</p> <p>in Port-du-Rhin a tank in front of a kindergarten, right at the "entrance" after the border → very french</p> <p>bridge → bridge graffiti with colors of two flags</p>
<p>BORDER PROJECTION</p>			







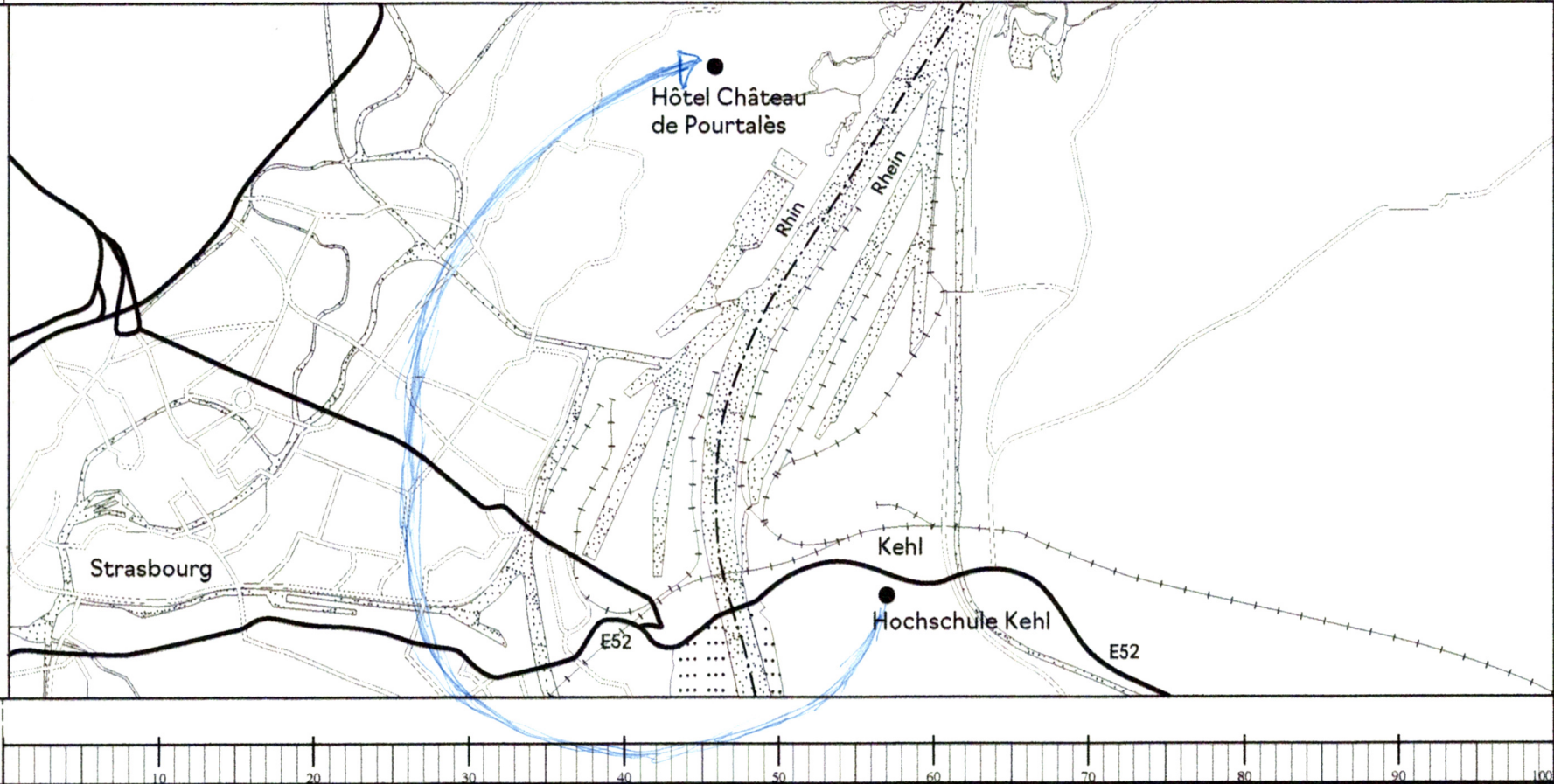
SUBJECT LEGEND	BORDER MANIFESTATION DESCRIPTION	BORDER STRETCHING	CONTEXT DRAWING
<p>.....</p> <p>.....</p> <p>.....</p> <p>.....</p>	<p>border crossing is not evident - no real sign</p> <p>.....</p> <p>.....</p> <p>.....</p> <p>.....</p>		<p>.....</p> <p>.....</p> <p>.....</p> <p>.....</p>

BORDER CROSSING ACT - INSTRUMENT

LEGEND	BORDER INFORMATION	BORDER MAP	FIELDNOTES
<p>Start - End: ●</p> <p>Sudden Change: ▤</p> <p>Deviation: ○</p> <p>Scale: _____</p> <p>Total Distance: _____</p> <p>Orientation: ↑ N</p> <p>Administrative Border: - - - - -</p>	<p>Location: Kehl / Strasbourg</p> <p>Name BC Actor: Jannis & Raphaël</p> <p>Date: 01/03/23</p> <p>How: walk, tramway</p> <p>Speed: 14 km/h</p> <p>Weather: sunny & cold</p>		<p>Kehl: some FR cars beautiful houses construction only one vs. large house large houses industry left side "empty" Jardin more beautiful in Germany</p> <p>3 flags in France no flags in Germany</p>
	BORDER PROJECTION		

SUBJECT LEGEND	BORDER MANIFESTATION DESCRIPTION	BORDER STRETCHING	CONTEXT DRAWING
<p>-----</p> <p>-----</p> <p>-----</p> <p>-----</p>	<p>NO border sign change of internet provider switch large houses small houses big city vs. town/village</p> <p>-----</p> <p>-----</p> <p>-----</p> <p>-----</p>		<p>-----</p> <p>-----</p> <p>-----</p> <p>-----</p>

BORDER CROSSING ACT - INSTRUMENT

LEGEND	BORDER INFORMATION	BORDER MAP	FIELDNOTES
<p>Start - End: </p> <p>Sudden Change: </p> <p>Deviation: </p> <p>Scale: </p> <p>Total Distance: <u>2.1 KM</u></p> <p>Orientation: </p> <p>Administrative Border: </p>	<p>Location: <u>KEHL HOCHSCHULE</u></p> <p>Name BCActor: <u>AHADI MUHAMMADENE P.</u></p> <p>Date: <u>01 MARS 2023</u></p> <p>How: <u>WALKING</u></p> <p>Speed: <u>slowly</u></p> <p>Weather: <u>VERY cold</u></p>		<p>.....</p> <p>.....</p> <p>.....</p> <p>.....</p> <p>.....</p> <p>.....</p> <p>.....</p> <p>.....</p> <p>.....</p> <p>.....</p> <p>.....</p> <p>.....</p> <p>.....</p>

SUBJECT LEGEND	BORDER MANIFESTATION DESCRIPTION	BORDER STRETCHING	CONTEXT DRAWING
<p><u>Border effect narrative</u></p> <p>.....</p> <p>.....</p> <p>.....</p> <p>.....</p>	<p><u>Quite border crossing on foot and by bike only, possible to walk your dog too, a force of attraction (instance: wind on the German side than on the French side)</u></p> <p>.....</p> <p>.....</p> <p>.....</p> <p>.....</p> <p>.....</p>	